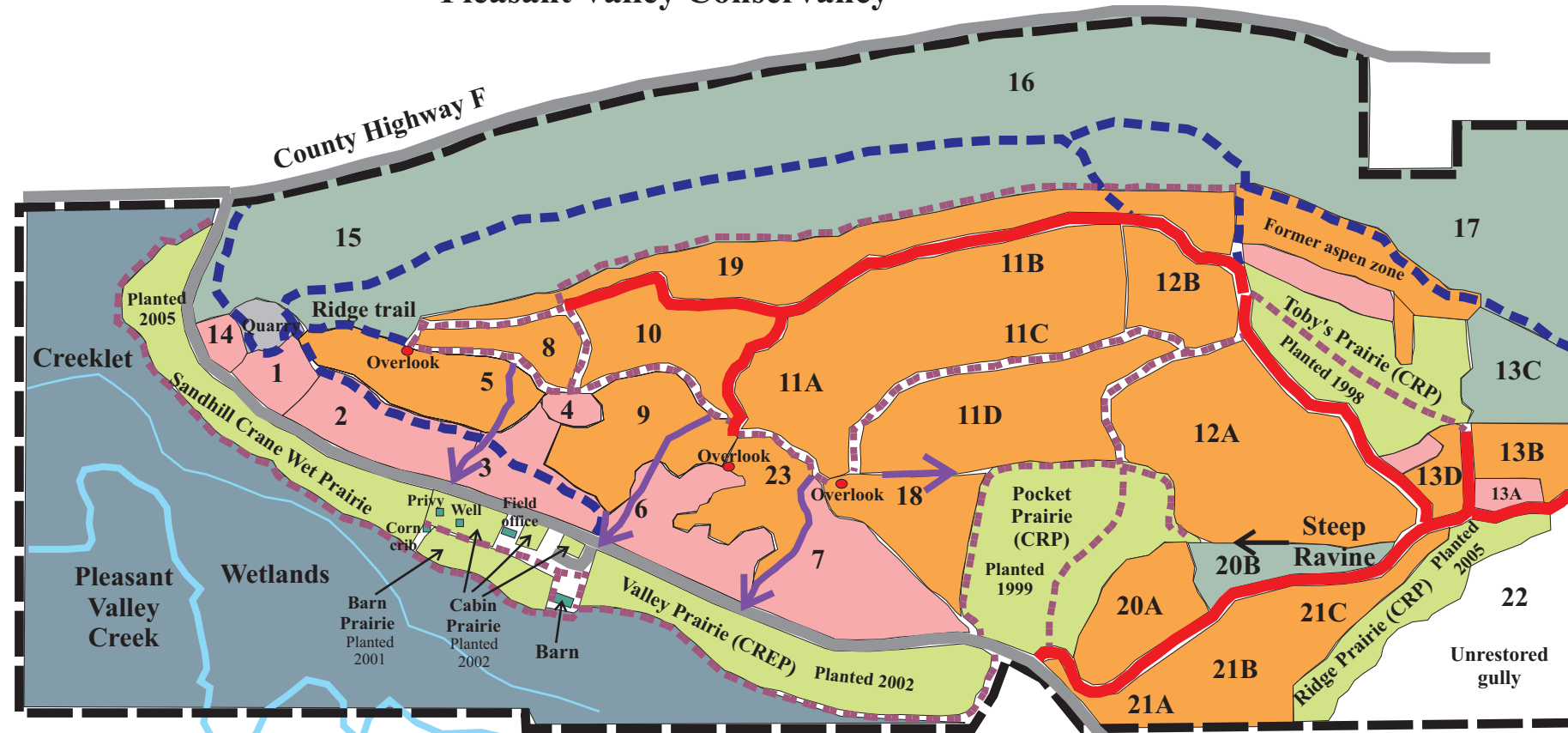
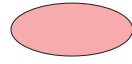




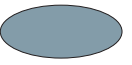






## Vegetation and Management Units Pleasant Valley Conservancy



T.D. Brock Apr. 2007

- |   |                             |  |                  |   |                              |   |  |
|---|-----------------------------|--|------------------|---|------------------------------|---|--|
|  | Prairie<br>(mostly remnant) |  | Planted prairies |  | Gully                        |  | Roads and driveways                        |
|  | Oak savanna                 |  | Wetlands         |   | Utility trail and fire break |  | Service road<br>(authorized vehicles only) |
|  | Oak woods                   |  | Walking trail    |   |                              |   |  |